Northern White Pine County

This map prepared at the request of
Senator John Ensign and Senator Harry Reid

November 29, 2006



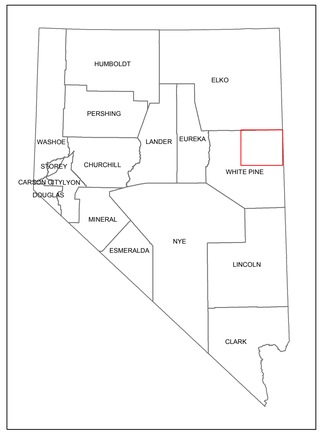

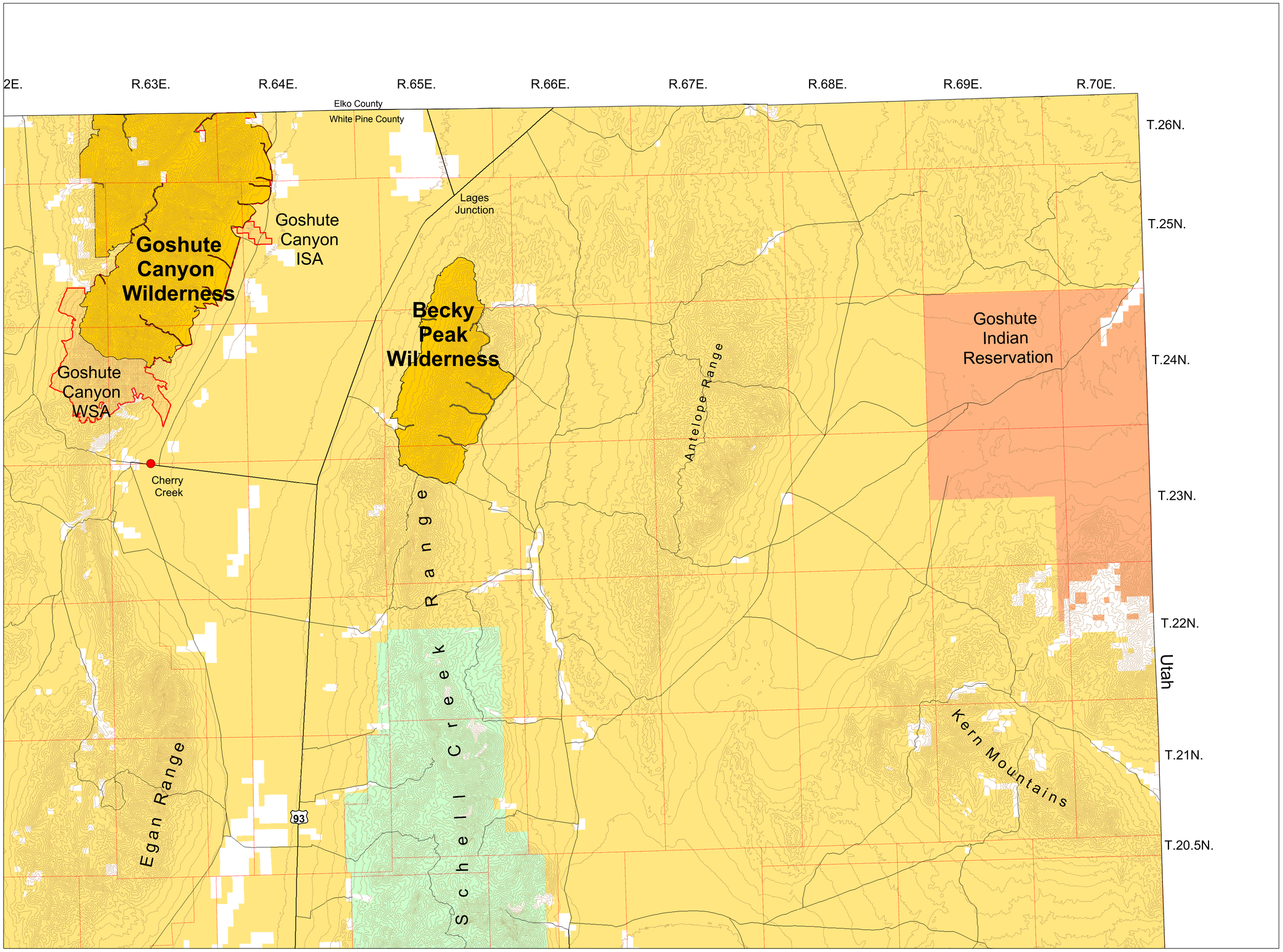

Legend

- Major Roads
- Minor Roads
- BLM Public Land
- US Forest Service
- Native American Reservation
- Private
- Water

Proposed Actions

- BLM Wilderness
- WSA release

Contour Interval 50 meters 1:100,000

0 1 2 4 6 8 Miles

Accurate when plotted at 34" x 44"